



# REPI

READINESS AND ENVIRONMENTAL PROTECTION INTEGRATION PROGRAM  
STATE PROFILE | MONTANA



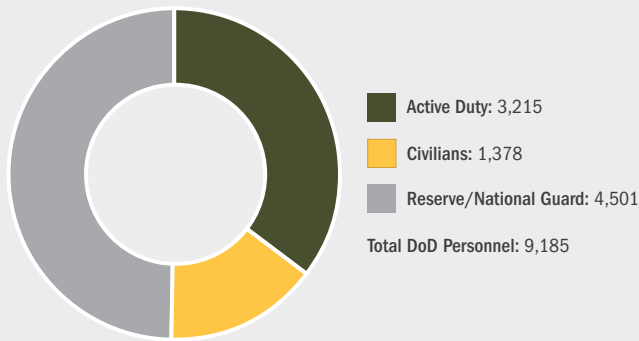
## OVERVIEW

Montana received \$519 million in Defense spending in Fiscal Year (FY) 2015, which provides direct funding for DoD personnel salaries, defense contracts, and construction of military facilities in the state. This spending by DoD personnel, contractors, and their families creates significant economic activity, attracts related industries and investment, and generates important state and local government tax revenues.

The Readiness and Environmental Protection Integration (REPI) Program is a key tool used by DoD and its partners to protect the military's ability to train, test, and operate in the state. DoD created the REPI Program in response to the development of lands and loss of habitat in the vicinity of or affecting its installations, ranges, and airspace that can lead to restrictions or costly and inadequate training and testing alternatives. Through REPI, DoD works with state and local governments, conservation organizations, and willing private landowners to address these challenges to the military mission and the viability of DoD installations and ranges. The REPI Program has enjoyed broad bipartisan support both in the U.S. Congress and among groups representing state and local officials. Through FY 2017, DoD and its partners have spent over \$2.3 million on REPI projects at 2 installation in Montana.

### DOD IN MONTANA

DoD Personnel (as of 30 Sep 2014)



### Federal Defense Spending and Economic Impact (in FY 2015)




\$519.0 million in Federal Defense spending



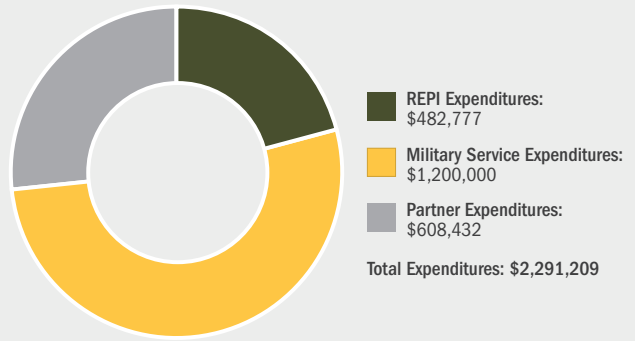
\$304.8 million in payroll contributed  
\$200.0 million in contracts awarded

### Acres of DoD Managed and State-Owned National Guard Land (as of 30 Sep 2014)



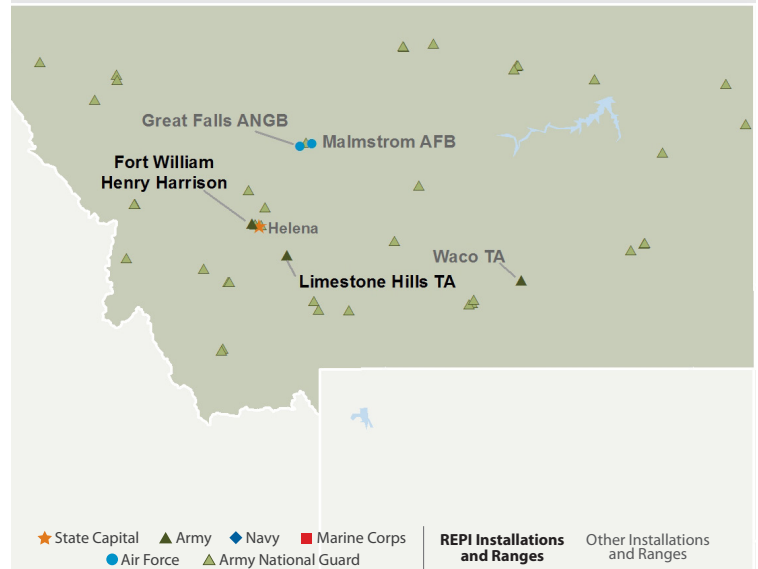
### REPI PROJECTS\* IN MONTANA

Funding Summary (through FY 2017)



\* REPI projects refer to any action authorized by 10 USC §2684(a) to include the acquisition of interests in land from willing landowners to prevent incompatible development and protect habitat or any other natural resources management. REPI projects involving the Army or Army National Guard are also termed Army Compatible Use Buffer (ACUB) partnerships. Those involving the Navy, Marine Corps, or Air Force, are also termed encroachment partnering agreements. Eligible partners include conservation organizations and state and local governments.

Total Acres Protected (through FY 2017): 556



## MILITARY PRESENCE

- Helena County Commissioners recently combined the Fort Harrison Joint Land Use Study with the Helena Valley Area plan to minimize conflicts between Fort Harrison and the cities of Helena, Townsend, and Broadwater counties. Combining the plans will allow each county to accomplish their individual housing, land use, and economic goals while protecting Fort Harrison's future training operations and economic growth.
- Fort Harrison provides facilities and ranges for the National Guard, Reserve, and active duty personnel supporting training for several types of helicopter flights and gunnery, maneuver, demolition, and live firing of weapons from small arms to tanks.
- Approximately 556 acres around Fort Harrison are currently being restored as open space in order to mitigate encroachment and provide access to the Ten Mile Creek in Helena through the Prickly Pear Land Trust and The Conservation Fund.
- Surrounding Fort Harrison is a pristine landscape within the Yellowstone-to-Yukon region where several animal species migrate between the U.S. and Canada.

## REPI PROJECTS

| Project Installation           | County                 | Congressional District |
|--------------------------------|------------------------|------------------------|
| Fort Harrison, Limestone Hills | Lewis and Clark County | At-large               |

For all REPI Project Profiles visit: <http://www.repi.mil/BufferProjects/ProjectList.aspx>



A Special Forces Operator assigned to 3rd Battalion, 10th Special Forces Group (Airborne) fires a round at a target hundreds of meters away during sniper training Feb. 8, 2017 at Limestone Hills Training Area at Fort Harrison, Montana. In addition to sharpening precision fire skills, soldiers with 10th SFG (A) honed their operational skills in ski and snowshoe movement across cold-weather terrain, and maintaining sustainment operations in an unimproved, austere environment.



Battalion Support Company, 3rd Battalion, 10th Special Forces Group (Airborne) Soldiers climb a hill during snowmobile training at the Cherry Creek Training Area at Fort Harrison, Montana Feb. 8, 2017. Soldiers honed their skills in a variety of cold weather activities from this snowmobile training to live fire sniper and automatic weapon ranges.

For more information about the REPI Program, visit [www.repi.mil](http://www.repi.mil)

## Key REPI Partners

- Lewis and Clark County
- Montana Department of Fish, Wildlife, Parks
- Montana Fish and Wildlife Conservation Trust
- Prickly Pear Land Trust
- The Conservation Fund
- U.S. Department of Agriculture-Natural Resources Conservation Service

## Data Sources

- For Federal Spending and Personnel Information: Office of Economic Adjustment: "Defense Spending by State Fiscal Year 2015": <https://www.oea.gov/defense-spending-state-fiscal-year-2015>
- For Land Information: Office of the Deputy Undersecretary of Defense for Energy, Installations, and Environment, "Base Structure Report – Fiscal Year 2015 Baseline": <http://www.acq.osd.mil/eie/Downloads/BSI/Base%20Structure%20Report%20FY15.pdf>
- For REPI Projects Information: "2018 REPI Report to Congress": [http://www.repi.mil/Portals/44/Documents/Reports\\_to\\_Congress/REPI2018 RTC.pdf](http://www.repi.mil/Portals/44/Documents/Reports_to_Congress/REPI2018 RTC.pdf)
- For Fort Harrison Information:
  - General Information: [http://helenair.com/news/natural-resources/something-for-everyone-acres-near-fort-harrison-secured-as-open/article\\_2246644d-fa15-59af-98e5-13bc710c428a.html](http://helenair.com/news/natural-resources/something-for-everyone-acres-near-fort-harrison-secured-as-open/article_2246644d-fa15-59af-98e5-13bc710c428a.html)
  - JLUS information: <http://www.fortharrisonjlus.com/>; <http://www.ktvh.com/2017/03/commissioners-approve-adding-fort-harrison-joint-land-use-study-to-city-area-plan>
  - For Malmstrom AFB Information: "Malmstrom Economic Impact Profile 2016": <http://www.malmstrom.af.mil/Portals/43/documents/Commander's%20Data%20Card%20FY16.pdf?ver=2016-09-28-120657-060>