



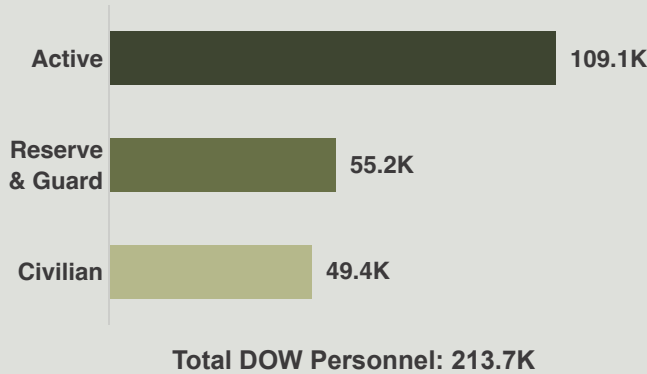
OVERVIEW

In Fiscal Year (FY) 2024, the state of Texas received \$47.4 billion in Defense spending, which provides direct funding for the Department of War (DoW) personnel salaries, defense contracts, and construction of military facilities in the state. This spending by DoW personnel, contractors, and their families creates significant economic activity, attracts related industries and investments, and generates important state and local government tax revenues.

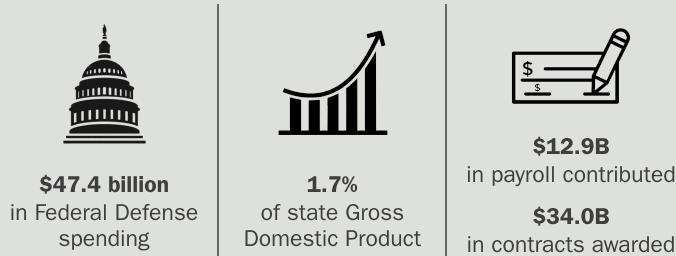
The Readiness and Environmental Protection Integration (REPI) Program is a key tool used by DoW and its partners to protect the military's ability to train, test, and operate in the state. The Department created the REPI Program in response to the development of lands and loss of habitat in the vicinity of or affecting its installations, ranges, and airspace that can lead to restrictions or costly and inadequate training and testing alternatives. Through the REPI Program, DoW works with state and local governments, conservation organizations, and willing private landowners to address these challenges to the military mission and the viability of DoW installations and ranges. The REPI Program has benefited from broad bipartisan support both in the U.S. Congress and among groups representing state and local officials. From FY 2007 through FY 2025, DoW and its partners have contributed nearly \$117.1 million to REPI projects supporting eight installations in Texas.

DOW IN TEXAS

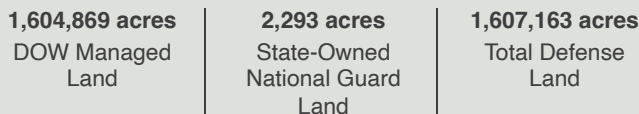
DOW Personnel (as of 30 Sept 2024)



Federal Defense Spending and Economic Impact
 (in FY 2024)

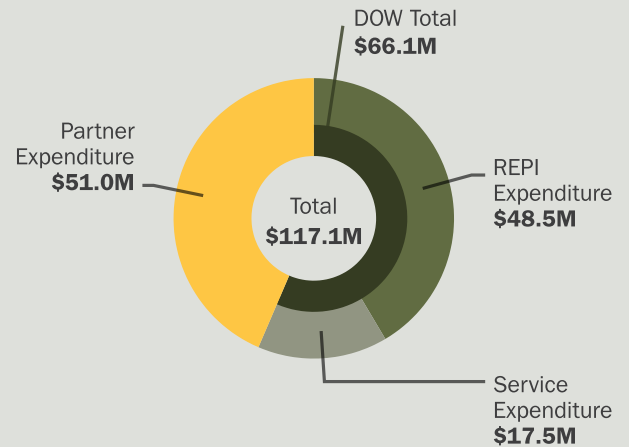


Acres of National Defense Land
 (as of 30 Sept 2024)

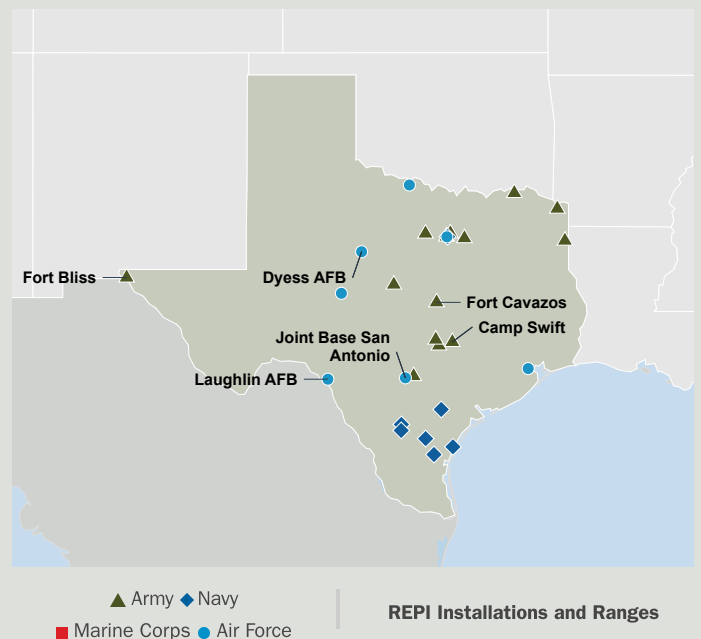


REPI PROJECTS IN TEXAS

Funding Summary (from FY 2007 through FY 2025)



Acres Protected (FY 2007 through FY 2025): 23,992



MILITARY PRESENCE

- Texas is home to 14 military installations, which in 2023 benefitted the state economy by **\$151.2 billion**.
- Joint Base San Antonio is the largest joint base organization in the DoW.
- The host unit of Sheppard Air Force Base (AFB) is the 82nd Training Wing, which provides **specialized technical, medical, and field training** for more than 60,000 students from across all branches of the U.S. Armed Forces, including international trainees.
- Approximately **half of the U.S. Navy's strike pilots** are trained at Naval Air Station (NAS) Kingsville and NAS Corpus Christi.
- Fort Cavazos is the **largest active duty armored post in the U.S.** and is one of the Army's five Primary Mobilization Force Generation Installations, which supports the Army National Guard and Army Reserve post mobilization training.
- At 1.12 million acres, Fort Bliss is the **largest installation in the U.S. Army Forces Command**. The installation includes the largest DoW-controlled airspace and can accommodate every weapon system in the U.S. Army.
- Dyess AFB is **home of the Air Force's only B-1B** formal training unit.
- Goodfellow AFB is home to the 17th Training Wing and **provides critical firefighting and intelligence training** for all branches of the Armed Services.

REPI PROJECTS

Installation	County	Congressional District
Camp Swift	Bastrop	10th
Dyess AFB	Taylor	19th
Fort Bliss	El Paso, Dona Ana (NM), Otero (NM)	TX-16th, NM-2nd
Fort Cavazos	Bell	11th, 31st
Joint Base San Antonio (Camp Bullis)	Bexar	23rd
Joint Base San Antonio – Lackland	Bexar	23rd
Joint Base San Antonio – Randolph	Bexar	28th
Laughlin AFB	Val Verde	23rd

For all REPI Project Profiles visit: www.repi.mil/BufferProjects/ProjectList.aspx



A soldier conducts a 12-mile ruck march during the 4th Infantry Division's Best Sapper Competition at Fort Carson, Colo., Dec. 13, 2022.

Key REPI Partners

- Alamo Area Council of Governments
- American Farmland Trust
- Be Energy
- Bexar County
- Cibolo Center for Conservation
- Cibolo Conservancy Land Trust
- City of Boerne
- City of Del Rio
- City of Fair Oaks
- City of San Antonio
- City of San Antonio Edwards Aquifer Protection Program
- Colorado River Land Trust
- Compatible Lands Foundation
- Earth Day Texas
- Edwards Aquifer Authority
- Great Springs Project
- Greater Edwards Aquifer Alliance
- Green Spaces Alliance of South Texas
- Hill Country Alliance
- Kendall County
- Kendall County Soil and Water Conservation District
- New Mexico State Land Office
- Pines and Prairies Land Trust
- San Antonio River Authority
- South Central Climate Science Adaptation Science Center
- State of Texas
- Sweet Briar College
- Texas A&M Natural Resources Institute
- Texas Center Point Veterans Services
- Texas Parks and Wildlife Department
- The Nature Conservancy
- Trinity Glen Rose Groundwater Conservation District
- Trust for Public Land
- U.S. Air Force Civil Engineer Center
- U.S. Department of Labor
- U.S. Fish and Wildlife Service
- USDA Natural Resources Conservation Service
- University of Texas at San Antonio

Data Sources

- **For Economic Impact and Installation-Specific Information:**
 - Texas Military Preparedness Commission: "Biennial Report 2021-2022": https://www.gov.texas.gov/uploads/files/organization/military/Biennial_2021-2022_Final_2022-07-01.pdf
- **For Land Information:** Office of the Assistant Secretary of War for Sustainment, Real Property, Business Systems & Information Directorate: "Base Structure Report – FY25 Baseline" (as of 30 Sept 2024)
- **For Federal Spending and Personnel Information:** Office of Local Defense Community Cooperation: "Defense Spending by State – Fiscal Year 2024": <https://www.oldcc.gov/dsbs-fy2023>
- **For REPI Projects Information:** "2026 REPI Report to Congress": https://www.repi.mil/Portals/44/REPI_2026_RTC_20260305.pdf